




# Directions to Woodland Park Cottages on I95 North





In 2004 the state of Maine changed the exit numbers along I-95, The Maine Turnpike (MTP) and I-295 so that they match the distance from the start of the road. (ex. Exit 42 is 42 miles from the start of the road and would be at milemarker (mm) 42)  
 Mile Markers are little green signs along the right side of the road that tell you how far you have traveled along that road. Going south they count down to zero.

Distance	mm/ Exit #
Maine State line on bridge in the middle of the Piscataqua River. The road is both I-95 and Maine Turnpike.	0
	
	
	
Outlets in Kittery (exit 2 South)	3
State Information and rest area	






York Toll Booth (\$3)	7
	
Kennebunk Service Plaza	25
I295 exit - S. Portland (\$1)	44
	
I295 starts mm over at 0	0
Freeport (LL Bean & Outlets)	19
Freeport (LL Bean & Outlets)	22
I295 ends - Gardner Toll (\$1)	51
	
Gardner Service Plaza MTP, last mm on I295	51
MTP rejoined, first mm	103
MTP ends, I95 continues	108
Information center/Rest area	176

# Directions to Woodland Park Cottages on I95 North

Exit for I-395E to Bangor and Bar Harbor No mile markers from here on so set trip odometer to 0.0 here GPS: N44. 47.495' W68. 48.495'	182
	
Take right exit 6A at end of I-395 to Bar Harbor/ Ellsworth.	4.6mi
	
Stop light at intersection with Route 46	10.1
Passing Lanes, 4 each direction, all up hills	
	
Passing Lane	15.1
Passing Lane	16.9

	
Passing Lane	19.1
Traffic island and turn lanes, during the fall you can pick your own apples if you turn left!	
	
Stop Light at entrance to Ellsworth High School. Just past it on the right is a Dunkin Donuts and Mill Mall.	
	
Stop Light, follow the main road straight.	
	

# Directions to Woodland Park Cottages on I95 North

<p>Stop Light where Route 1A ends. Go straight onto Route 1 and 3. If you came up the coast on Route 1 or across from Augusta on Route 3 this is where you join in. GPS: N44. 32.551' W68. 25.181'</p>	<p>27.8</p>		
		<p>Ellsworth Car Wash is usually the cheapest gas in Ellsworth.</p>	<p>29.0</p>
<p>Stop Light with the LL Bean Outlet Store on the left and Shaw's Grocery Store and Wendy's on the right.</p>	<p>28.4</p>		
<p>Stop Light for the Maine Coast Mall, Hannaford Grocery Store, and Marden's Surplus and Salvage. There is a Kentucky Fried Chicken just past the light.</p>	<p>28.7</p>	<p>Giant Sub has a good crab roll and Maine style subs. Blue Hill Dairy ice cream shop, very creamy soft serve and unique hard serve.</p>	<p>29.8</p>
<p>Stop Light where Route 1 branches off to the left. Stay straight on Route 3 past the McDonalds to Bar Harbor. Road is one way from the McDonalds up the hill! GPS: N44. 31.901' W68. 24.425'</p>	<p>28.8</p>		
		<p>Pat's Pizza on your left - inexpensive 8 inch pizzas</p>	<p>29.8</p>
<p>Stop light at top of hill end of One-way - Super Walmart and Home Depot to the left.</p>		<p>Stop light for Marden's Surplus and Salvage and Tractor Supply</p>	
<p>Stop light for Marden's Surplus and Salvage and Tractor Supply</p>			<p>30.0</p>

# Directions to Woodland Park Cottages on I95 North



Maine's Own Treats, homemade jellies and other local treats

Great Maine Lumberjack Show, Timber Tina and her lumberjacks and Jills




Wild Acadia Fun Park and Water Slides, mini golf, go-carts w/ ropes course



Ellsworth Chainsaw (Don't you need a new chain saw?!)

New Traffic Light at junction with Route 204 (Scoodic Point.)

32.3



Trenton Health Center

Carol's IGA grocery store and Exxon gas station. Sometimes the cheapest gas.

35.3




Bar Harbor/Hancock County Airport - Note big red balls on power lines around airport entrance


35.8




At night each telephone pole has red lights



# Directions to Woodland Park Cottages on I95 North

Lunt's Lobster Pound on your Right	
Downeast Lobster Pound on your Left	
Bar Harbor Chamber of Commerce information Center	
Trenton Bridge Lobster Pound on your Right	
Bridge onto Mount Desert Island!	
Thompson Island Information Center (staffed with park ranger and chamber of commerce).	36.9
Thompson Island Picnic area on your Left.	
Stop Light at a fork in the road after you cross bridge onto Mount Desert Island. There is a gas station in the fork. Take a left to stay on Route 3 heading towards Bar Harbor. We are exactly 4 miles from this stop light so set odometer. GPS: N44. 25.275' W68. 21.785'	37.3
	
Oceanarium	38.0



On the way down a hill you will see a passing lane for people going the other way. At the base of the hill the road curves left. Just past the curve Woodland Park Cottages is on the left. Because of the curve you will not see the sign until you are almost right on top of it!  
GPS: N44. 25.888'  
W68. 17.686'

41.3



MDI Biological Labrotory sign, on the left, if you see this sign you have gone too far!!

